







1:36,000

Legend

-  Permit No. 2111
-  Permit No. 24851
-  Permit No. 1191 Enl.
-  Permit No. 6579 Enl.
-  Permit No. Unkown
-  Willwood ID Boundary

WYAO - GIS
UTM ZONE 12
NAD 27

-- DRAFT --

Willwood Irrigation District Digital Orthophoto Quadrangle Map w/ Mapped Permit No.